



Dr. M.S.Pondhe
Principal
M.Sc.,M.Ed.,SET,Ph.D.

Rayat Shikshan Sanstha's

Swami Sahajanand Bharati College of Education

SHRIRAMPUR - 413 709, Dist. Ahmednagar (M.S.)

Id. No. : PU / AN / Edn / 013 (1970)

NCTE Code No. : 1 1 3 0 9 8

NAAC Re-accredited 'A' Grade



Founder
Padmabhushan Dr. Karmaveer Shaurao Patil (D.Litt.)

■ Office : 02422 222487

■ Website : www.ssbcollege.com

■ E-mail : ssbcollege@yahoo.com

4.1.2 ICT Enabled Facility

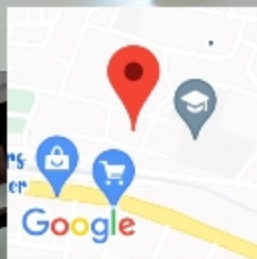



PRINCIPAL
S.S.B. College of Education
Shrirampur, Dist. A.Nagar



Geotag Photo

ICT Laboratory



Shrirampur Maharashtra India

34°C

Ahmednagar, JM9C+VH2, Shrirampur, Maharashtra
413709, India

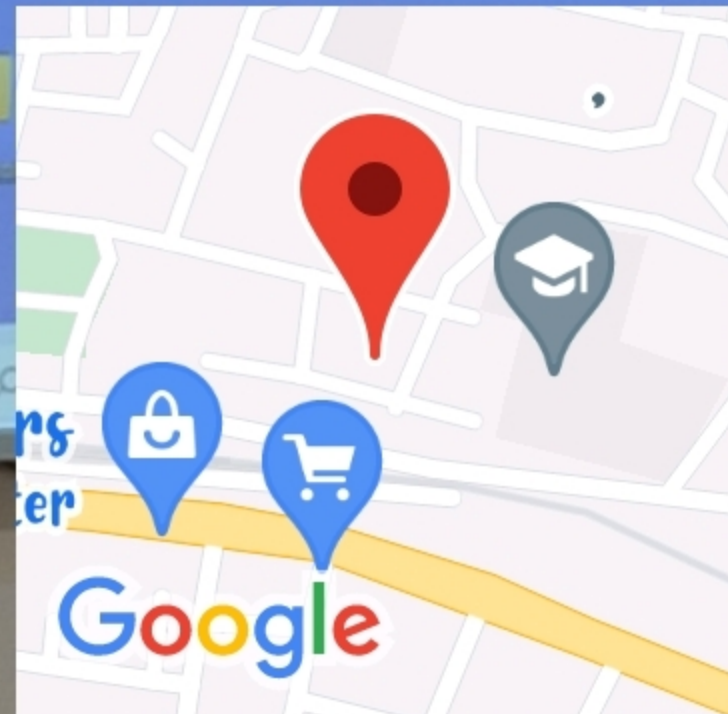
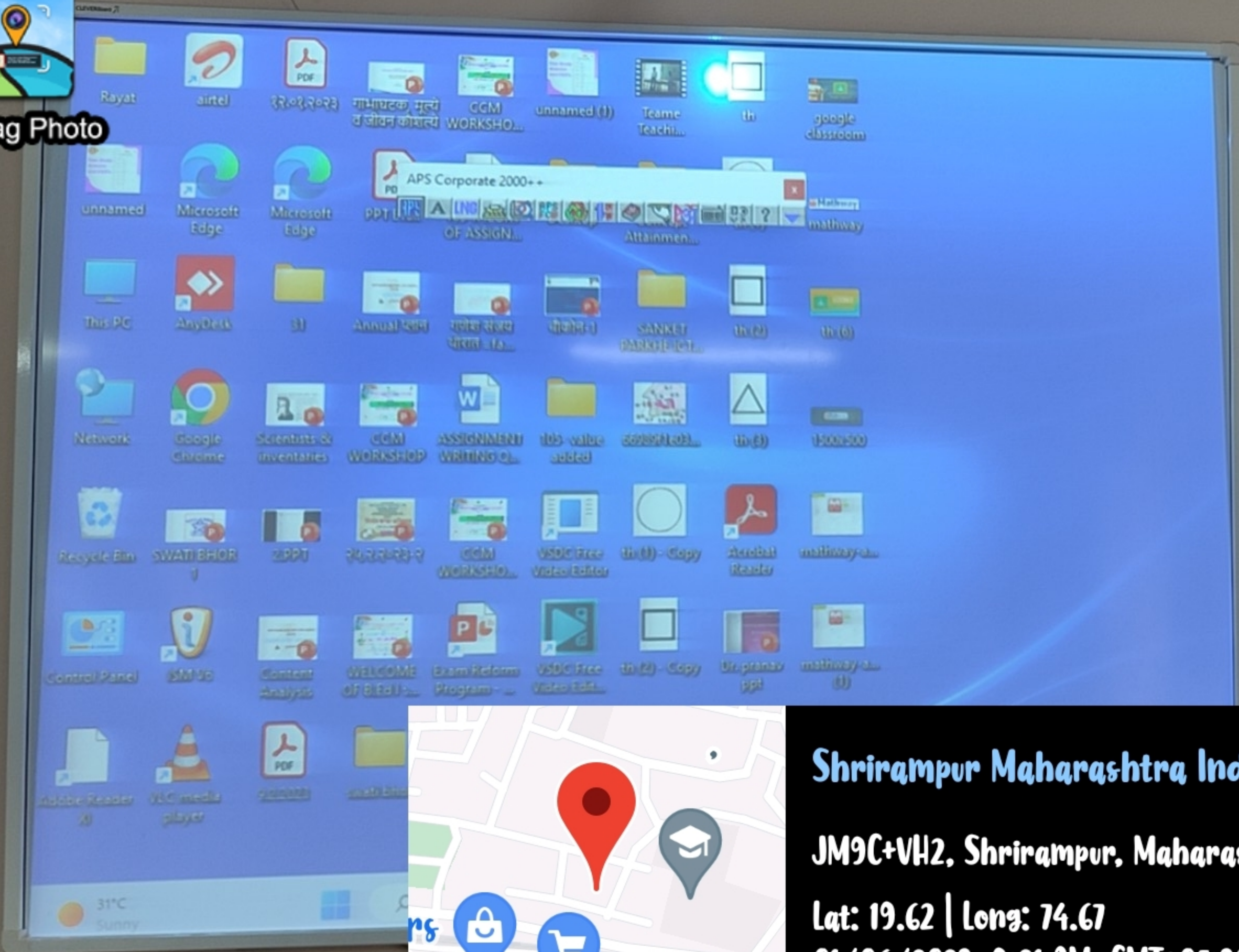
Lat: 19.62 | Long: 74.67

01/06/2023 9:19 AM, GMT+05:30

Thu, 1 Jun



Geotag Photo



Shrirampur Maharashtra India

34°C

JM9C+VH2, Shrirampur, Maharashtra 413709, India

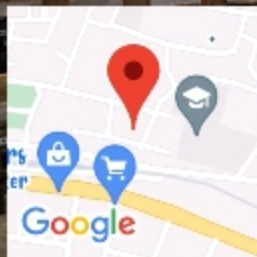
Lat: 19.62 | Long: 74.67

01/06/2023 9:21 AM, GMT+05:30

Thu, 1 Jun



Geotag Photo



Shrirampur Maharashtra India

34°C

JM9C+VH2, Shrirampur, Maharashtra 413709, India

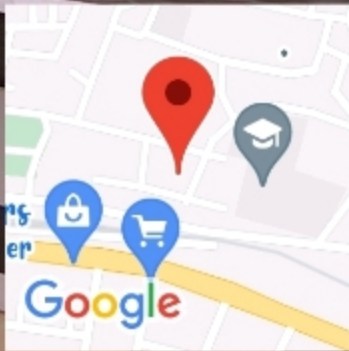
Lat: 19.62 | Long: 74.67

01/06/2023 9:21 AM, GMT+05:30

Thu, 1 Jun



Geotag Photo



Shrirampur Mahara

JM9C+VH2, Shrirampur

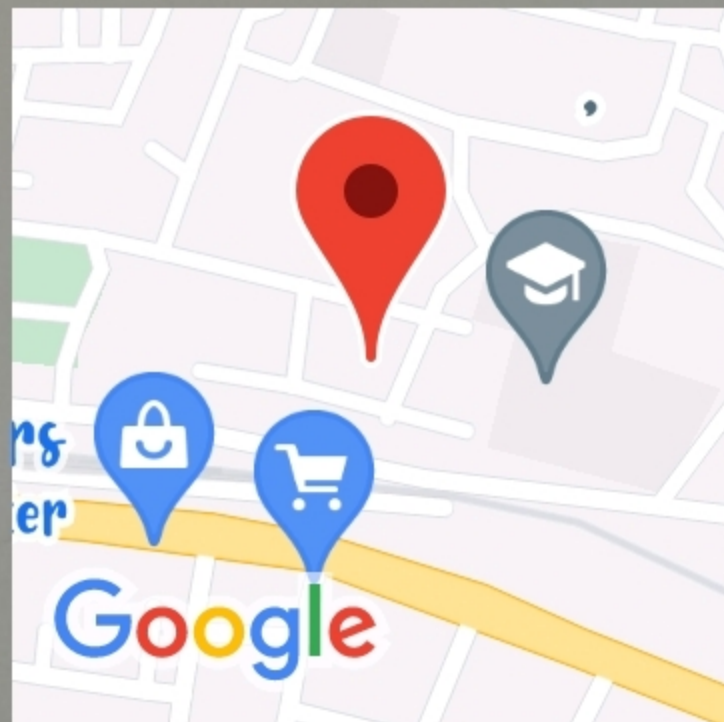
Lat: 19.62 | Long: 74.67

01/06/2023 9:20 AM

Thu, 1 Jun



Geotag Photo



Shrirampur Maharashtra India

34°C

JM9C+VH2, Shrirampur, Maharashtra 413709, India

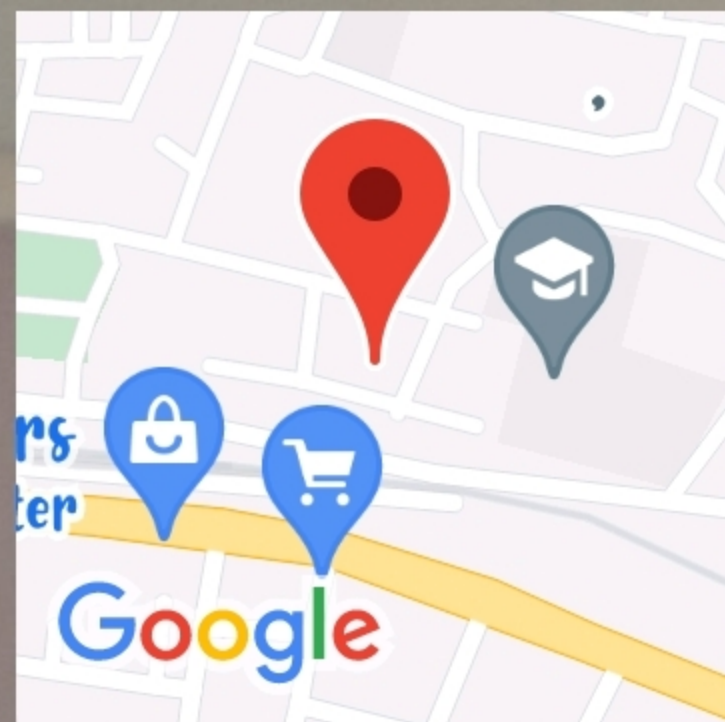
Lat: 19.62 | Long: 74.67

01/06/2023 9:21 AM, GMT+05:30

Thu, 1 Jun



Geotag Photo



Shrirampur Maharashtra India

34°C

JM9C+VH2, Shrirampur, Maharashtra 413709, India

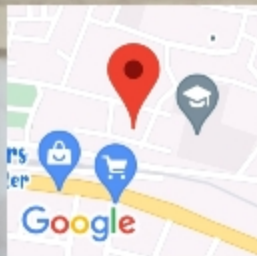
Lat: 19.62 | Long: 74.67

01/06/2023 9:21 AM, GMT+05:30

Thu, 1 Jun



Geotag Photo



Shrirampur Maharashtra India

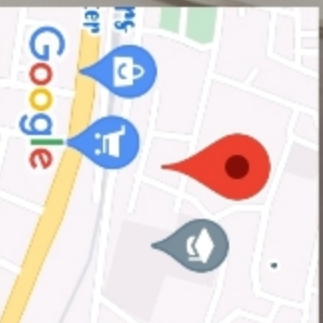
34°C

JM9C+VH2, Shrirampur, Maharashtra 413709, India

Lat: 19.62 | Long: 74.67

01/06/2023 9:22 AM, GMT+05:30

Thu, 1 Jun



Shrirampur Maharashtra India

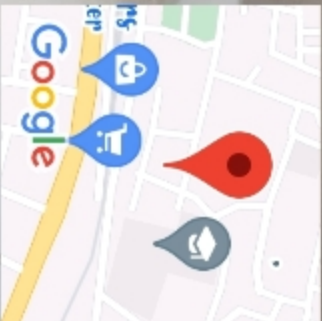
34°C

**Dhivednagar, JM9C+VH2, Shrirampur, Maharashtra
413709, India**

Lat: 19.62 | Long: 74.67

01/06/2023 9:22 AM, GMT+05:30

Thu, 1 Jun



Shrirampur Maharashtra India

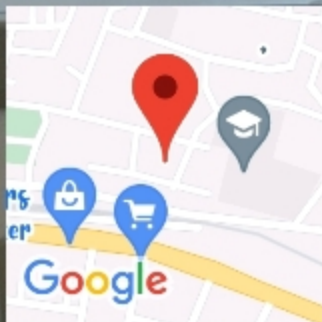
34°C

Dhnednagar, JM9C+VH2, Shrirampur, Maharashtra
413709, India

Lat: 19.62 | Long: 74.67

01/06/2023 9:22 AM, GMT+05:30

Thu, 1 Jun



Shrirampur Maharashtra India

34°C

Ahmednagar, JM9C+VH2, Shirampur, Maharashtra
413709, India

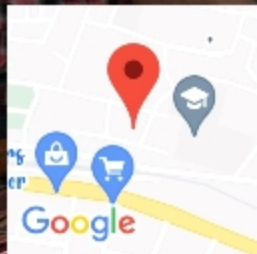
Lat: 19.62 | Long: 74.67

01/06/2023 9:23 AM, GMT+05:30

Thu, 1 Jun



Geotag Photo



Shrirampur Maharashtra India

34°C

JM9C+VH2, Shrirampur, Maharashtra 413709, India

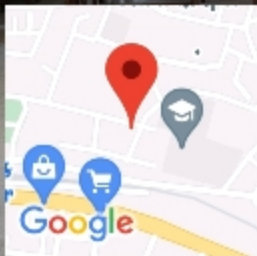
Lat: 19.62 | Long: 74.67

01/06/2023 9:26 AM, GMT+05:30

Thu, 1 Jun



Geotag Photo



Shrirampur Maharashtra India

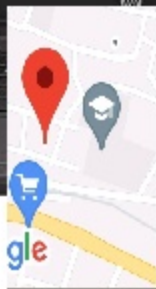
34°C

Ahmednagar, JM9C+VH2, Shrirampur, Maharashtra
413709, India

Lat: 19.62 | Long: 74.67

01/06/2023 9:39 AM, GMT+05:30

Thu, 1 Jun



Shrirampur Maharashtra India

JM9C+V42, Shrirampur, Maharashtra, 41

Lat: 19.62 | Long: 74.67

01/06/2023 9:21 AM, GMT+05:30

Thu, 1 Jun



No.	Category/Center/Subject	Department	District	Date
1.	EPDCC (Karnataka) Center on "Teacher Education in 21st Century"	Department of Education Government of Karnataka	EPDCC	Agri. Extension Center, Srirampur, Shri Ramnagar, Tal. Shri Ramnagar, Dist. Shri Ramnagar
2.	Annual Report of the Center on "Teacher Education in 21st Century"	Department of Education Government of Karnataka	EPDCC	Agri. Extension Center, Srirampur, Shri Ramnagar, Tal. Shri Ramnagar, Dist. Shri Ramnagar
3.	Annual Report of the Center on "Teacher Education in 21st Century"	Department of Education Government of Karnataka	EPDCC	Agri. Extension Center, Srirampur, Shri Ramnagar, Tal. Shri Ramnagar, Dist. Shri Ramnagar
4.	Annual Report of the Center on "Teacher Education in 21st Century"	Department of Education Government of Karnataka	EPDCC	Agri. Extension Center, Srirampur, Shri Ramnagar, Tal. Shri Ramnagar, Dist. Shri Ramnagar
5.	Annual Report of the Center on "Teacher Education in 21st Century"	Department of Education Government of Karnataka	EPDCC	Agri. Extension Center, Srirampur, Shri Ramnagar, Tal. Shri Ramnagar, Dist. Shri Ramnagar



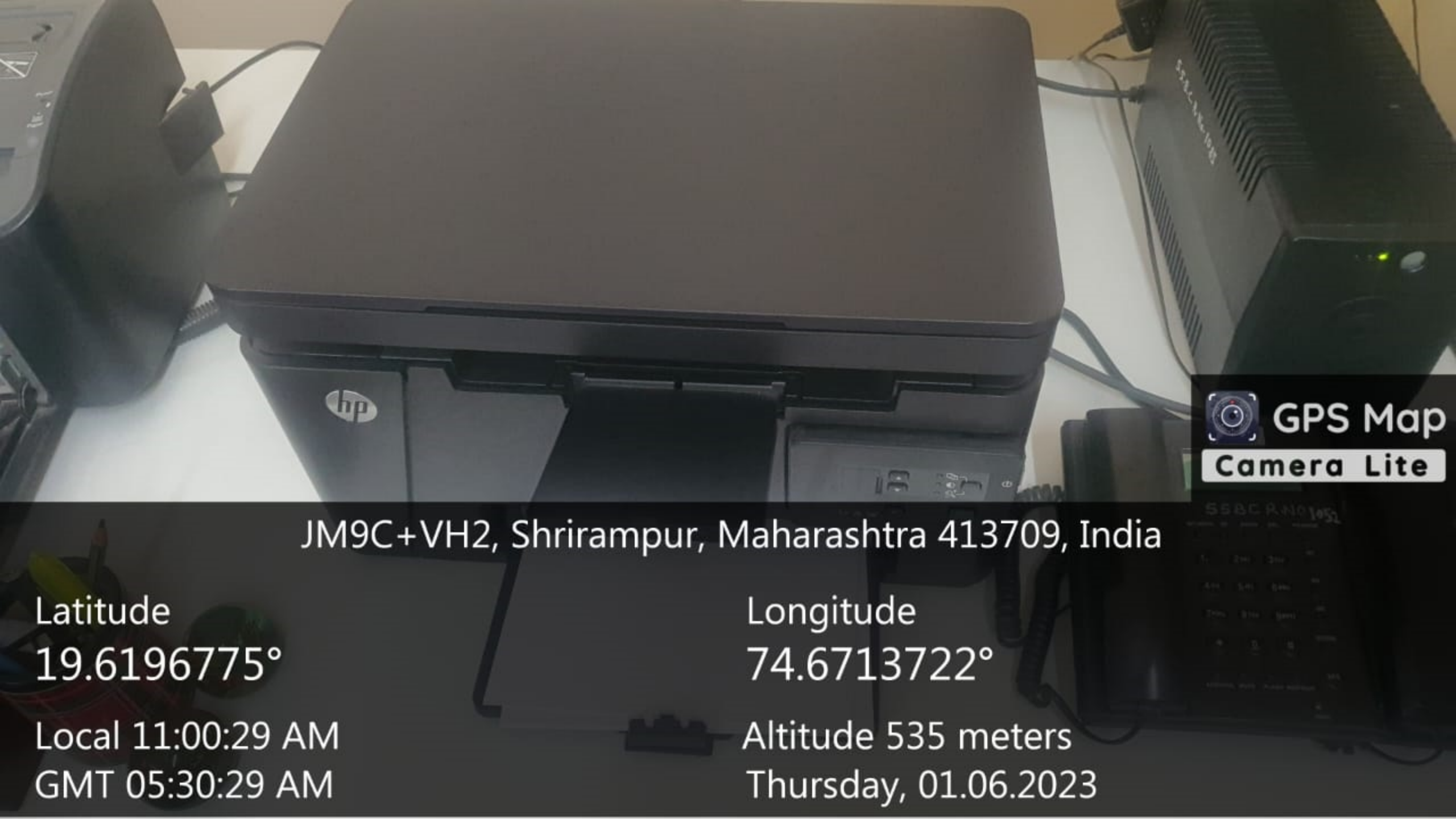
JM9C+VH2, Shrirampur, Maharashtra 413709, India

Latitude
19.6196775°

Longitude
74.6713722°

Local 11:00:05 AM
GMT 05:30:05 AM

Altitude 535 meters
Thursday, 01.06.2023



**GPS Map
Camera Lite**

JM9C+VH2, Shrirampur, Maharashtra 413709, India

Latitude

19.6196775°

Longitude

74.6713722°

Local 11:00:29 AM

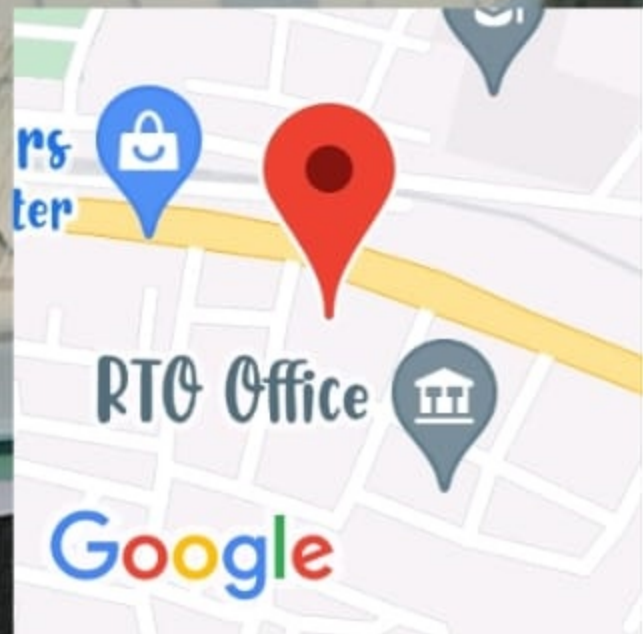
GMT 05:30:29 AM

Altitude 535 meters

Thursday, 01.06.2023



Geotag Photo



Shrirampur Maharashtra India ☁ 35°C

JM9C+6CF, Shrirampur-Newasa Rd, Shrirampur,
Maharashtra 413709, India

Lat: 19.62 | Long: 74.67

01/06/2023 10:12 AM, GMT+05:30

Thu, 1 Jun



Latitude: 19.619598
Longitude: 74.671388
Accuracy: 95.9 m
Time: 06-01-2023 11:14
Note: Course no 208 Practical no. 1



GPS Map
Camera Lite

JM9C+VH2, Shrirampur, Maharashtra 413709, India

Latitude
19.6196775°

Longitude
74.6713722°

Local 10:58:27 AM
GMT 05:28:27 AM

Altitude 535 meters
Thursday, 01.06.2023